









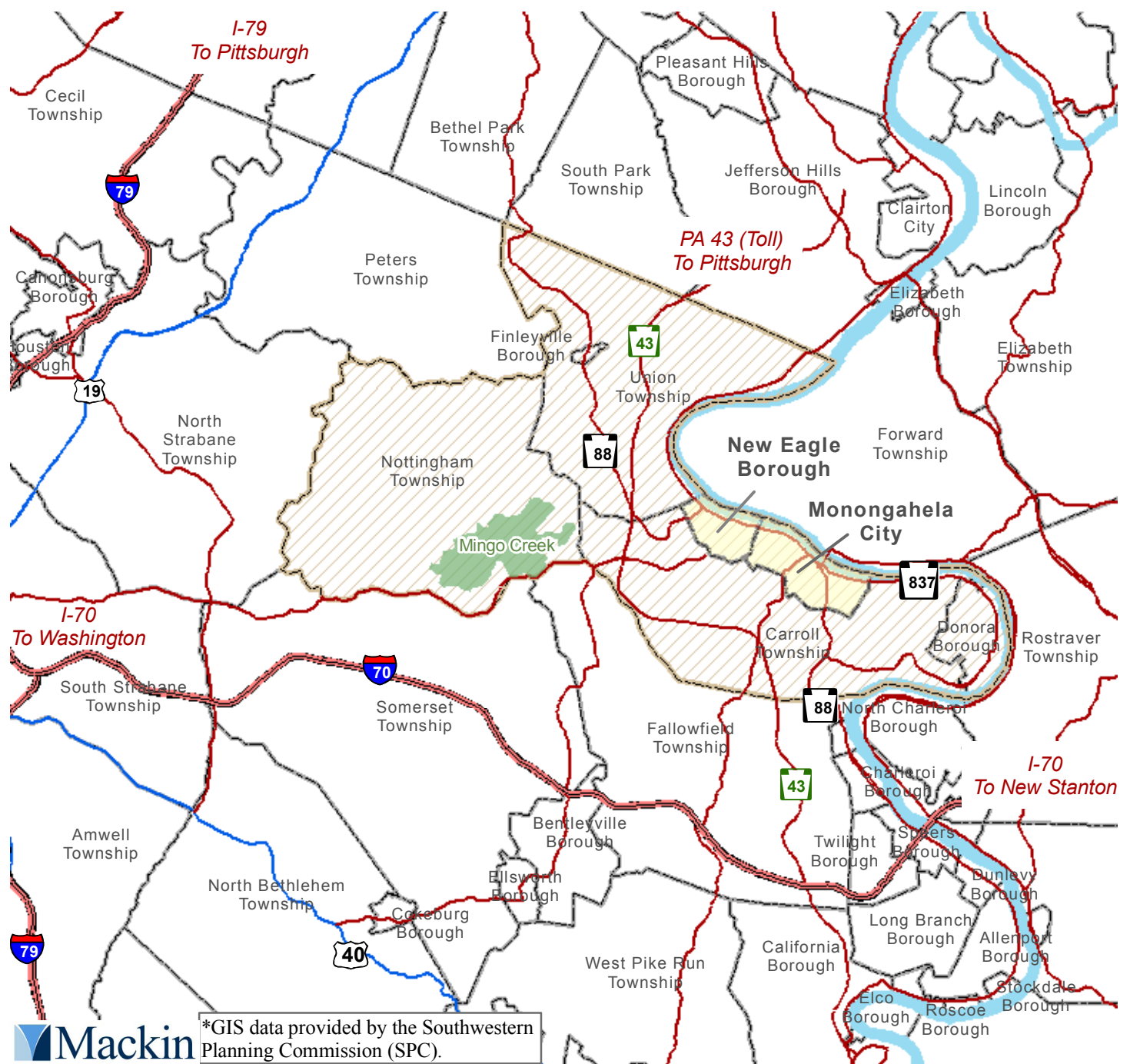
Map 1.1: Project Location

City of Monongahela and New Eagle Borough
Joint Comprehensive Plan



Legend

-  Municipal Boundary
-  Monongahela - New Eagle
-  Ringgold School District
-  Monongahela River
-  County Park
-  Interstate
-  US Route
-  PA Route



*GIS data provided by the Southwestern Planning Commission (SPC).