














Map 3.3: Future Land Use

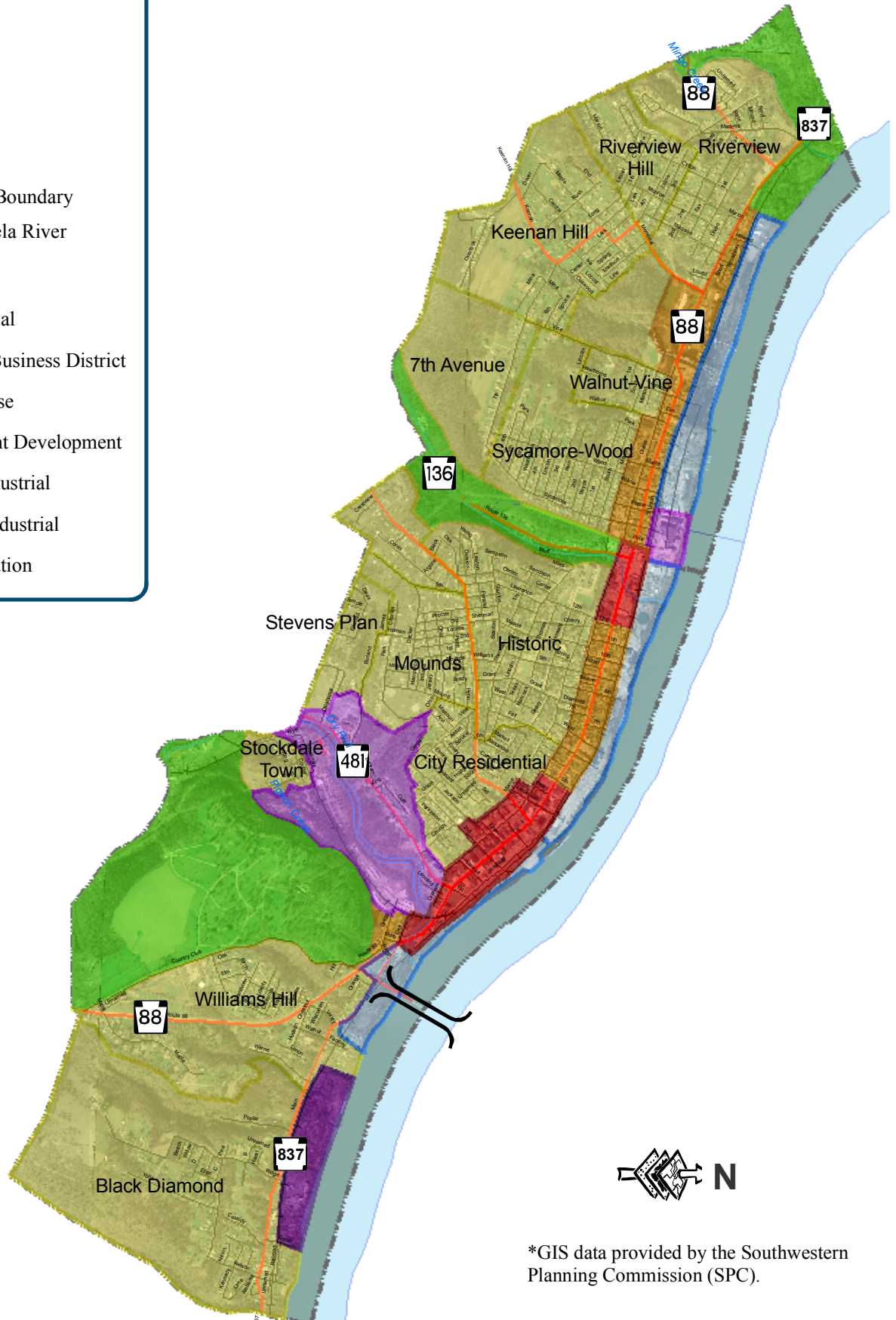
City of Monongahela and New Eagle Borough
Joint Comprehensive Plan

Legend

-  State Road
-  Local Road
-  Railroad
-  Stream
-  Municipal Boundary
-  Monongahela River

Future Land Use

-  Residential
-  Central Business District
-  Mixed Use
-  Riverfront Development
-  Light Industrial
-  Heavy Industrial
-  Conservation



*GIS data provided by the Southwestern Planning Commission (SPC).