


















Map 4.1: Natural Resources

City of Monongahela and New Eagle Borough
Joint Comprehensive Plan

Legend

-  Tributary
-  Stream
-  State Road
-  Local Road
-  Railroad
-  Monongahela River
-  Municipal Boundary
-  Floodplain
-  Wetland
-  Prime Agricultural Soil
-  Biological Diversity Area
- Slope**
-  >25-40%
-  >40%
- Sub-watershed**
-  Mingo Creek (HQ)
-  Dry Run
-  Pigeon Creek
-  Monongahela River



*GIS data provided by the Southwestern Planning Commission (SPC).