








Map 6.1: Community Facilities

City of Monongahela and New Eagle Borough
Joint Comprehensive Plan

Kenn

Legend

-  Municipal Boundary
-  Monongahela River
-  Cemetery
-  State Road
-  Local Road
-  Railroad
-  Stream



*GIS data provided by the Southwestern Planning Commission (SPC).