









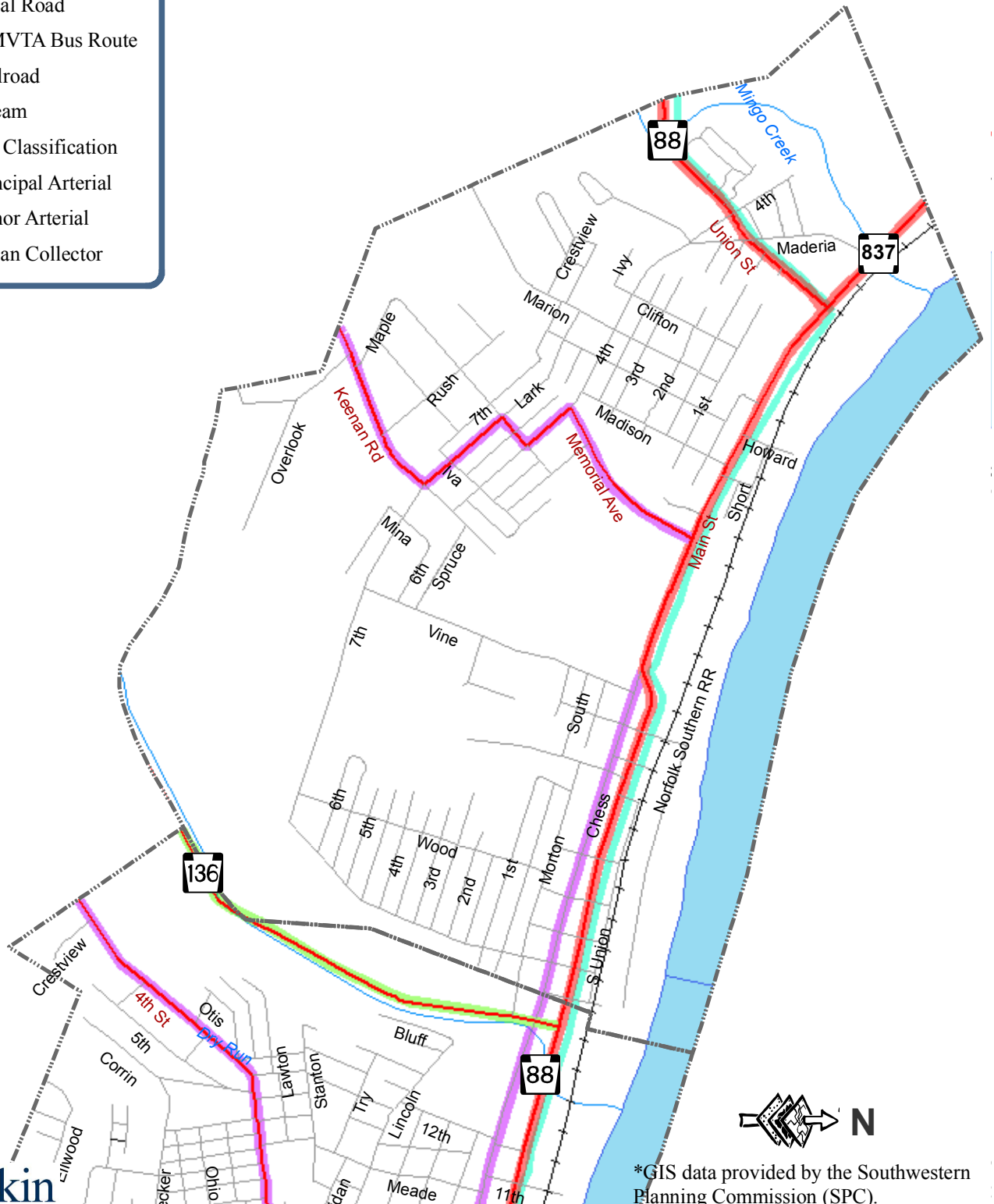


# Map 9.3: Transportation Network - New Eagle

City of Monongahela and New Eagle Borough  
Joint Comprehensive Plan

## Legend

-  Municipal Boundary
  -  Monongahela River
  -  State Road
  -  Local Road
  -  MMVTA Bus Route
  -  Railroad
  -  Stream
- Functional Classification
-  Principal Arterial
  -  Minor Arterial
  -  Urban Collector



\*GIS data provided by the Southwestern Planning Commission (SPC).